

## KEY TO DIAGRAMS

65

All fairway metres are to the **centre** of the green.

HOLE	
1	
4	340
4	329
4	260

Hole number, also showing par and metres from each tee.

215
204
135

Driving distance in metres from each tee to red line.

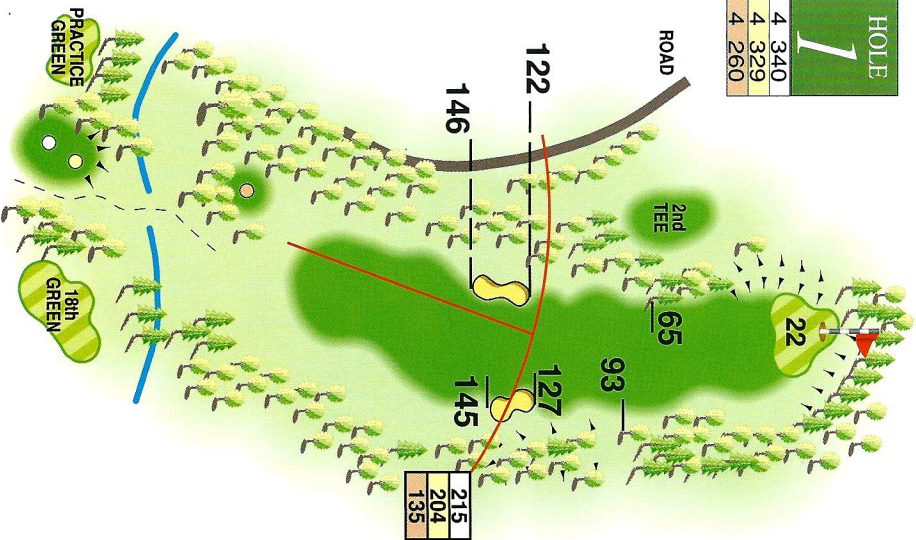


Figure on green represents depth of green.

- MARKER POSTS
- POPLARS
- MOUNDS
- BUSHES
- WILLOWS
- TO NEXT TEE
- SILVER BIRCH
- FIRS
- HEATHER/DEEP ROUGH
- WATER HAZARDS
- STAKED TREES
- LATERAL WATER HAZARDS
- OOB OUT OF BOUNDS
- GRADIENT
- STAKED TREE PLANTATION
- FENCE

HOLE	
1	
4	340
4	329
4	260

215
204
135



HOLE  
2

3	167
3	148
3	136

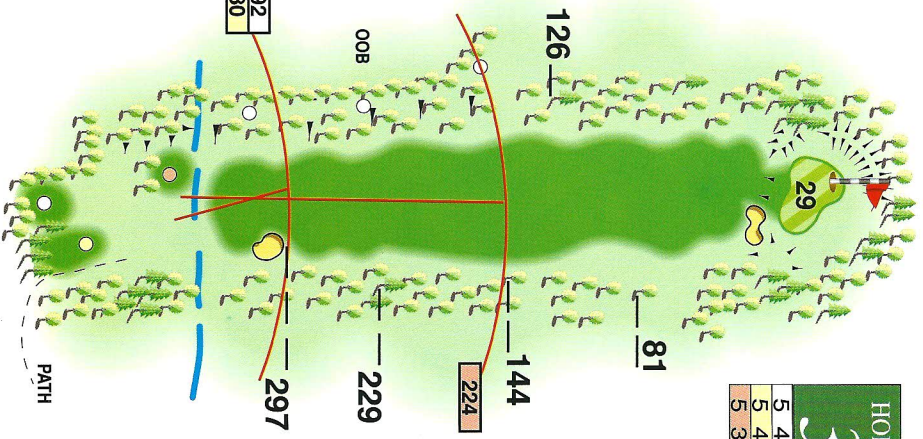
155
136
124



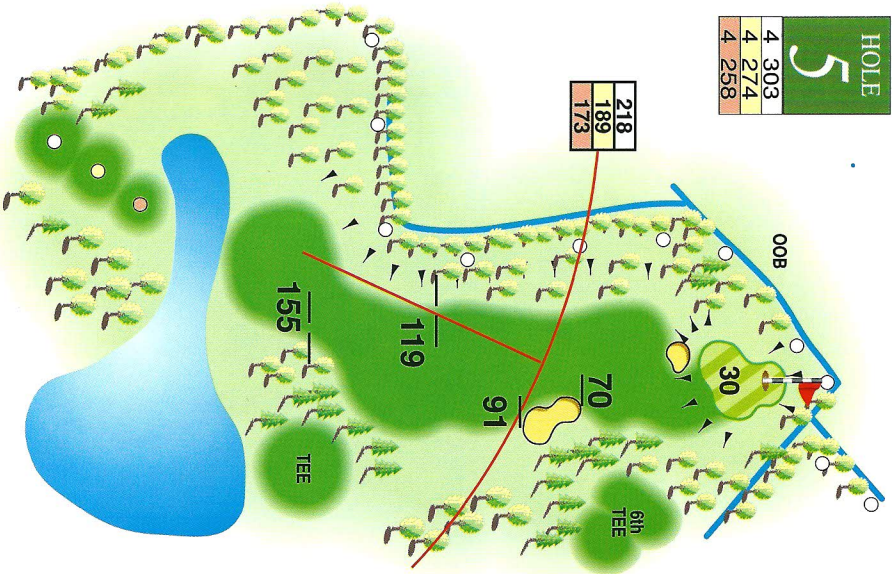
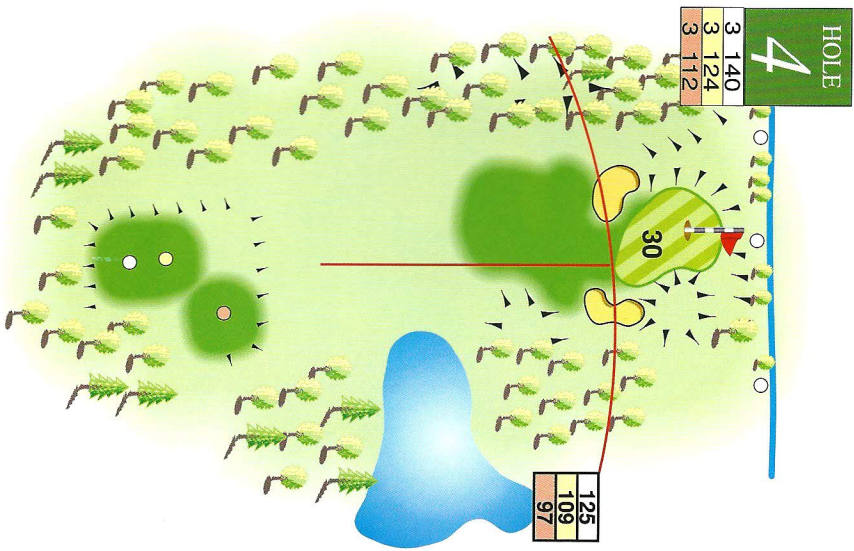
HOLE  
3

5	489
5	477
5	367

192
180

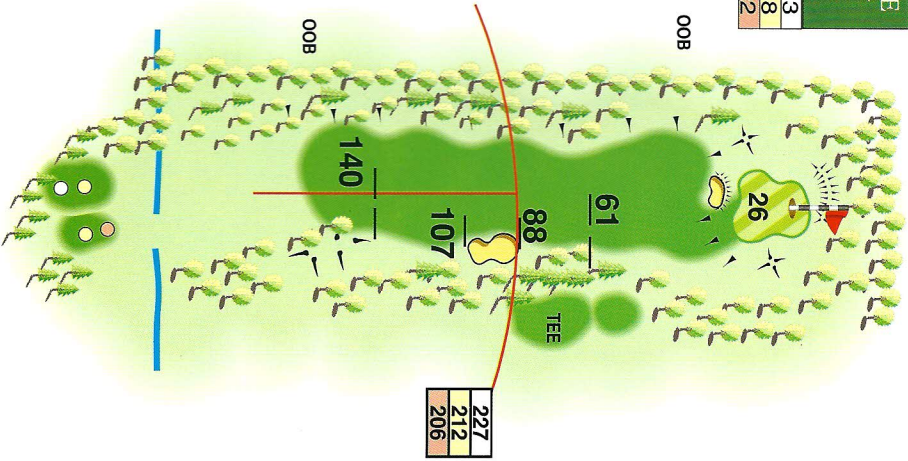






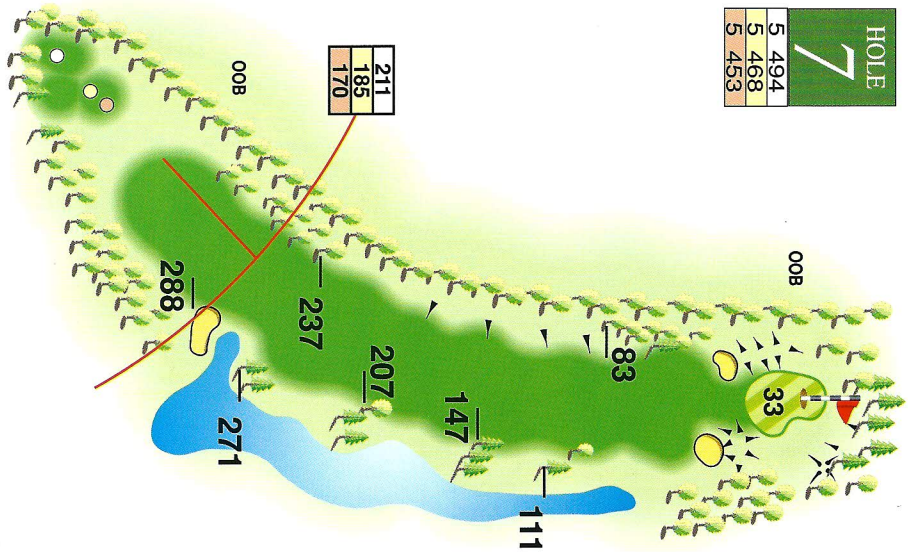
HOLE  
6

4 313
4 298
4 292



HOLE  
7

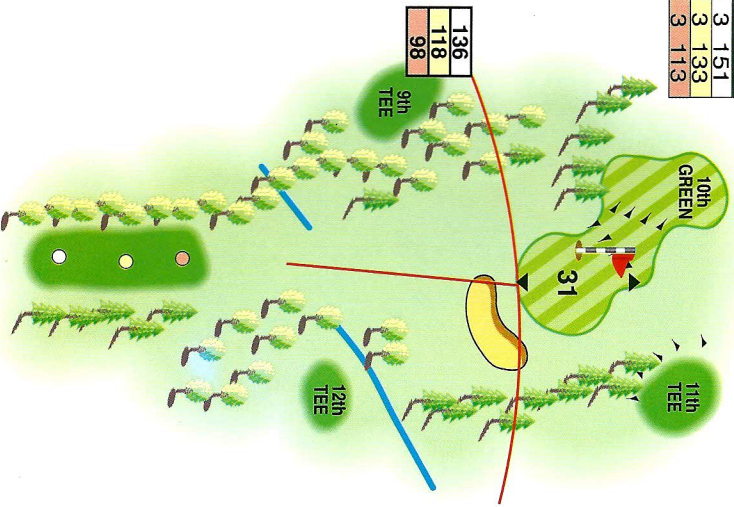
5 494
5 468
5 453





HOLE 8

3	151
3	133
3	113



136
118
98

9th TEE

11th TEE

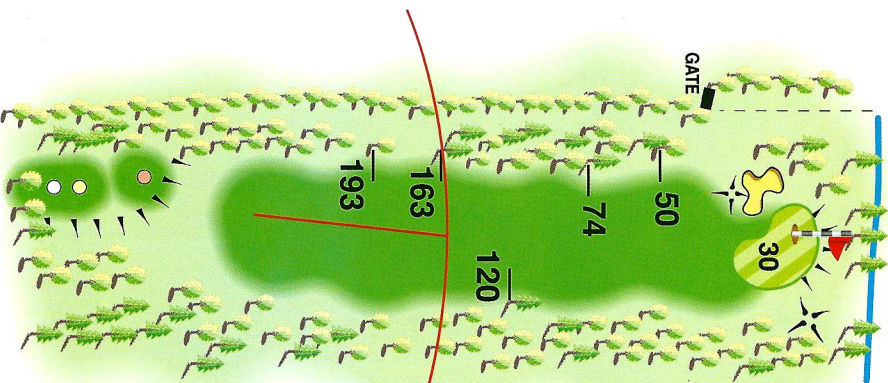
12th TEE

10th GREEN

31

HOLE 9

4	384
4	370
4	336



GATE

30

50

74

120

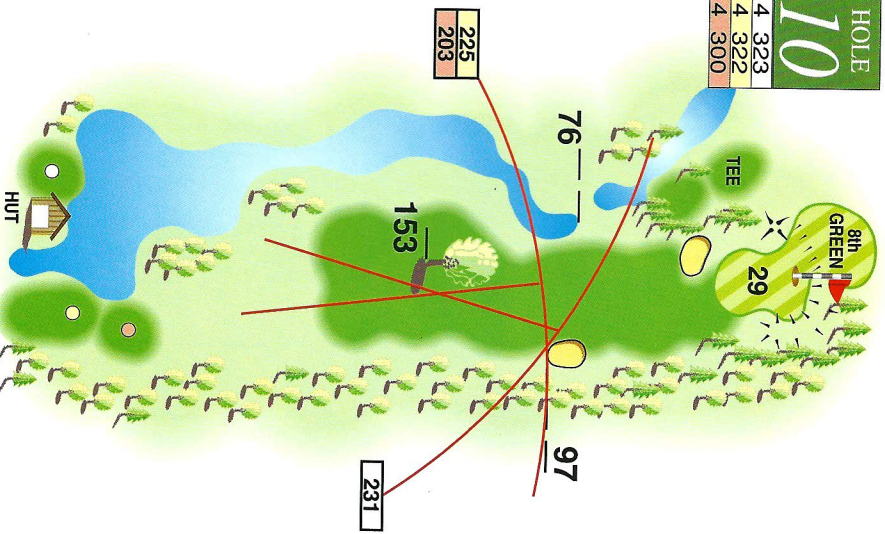
163

193

222
208
174

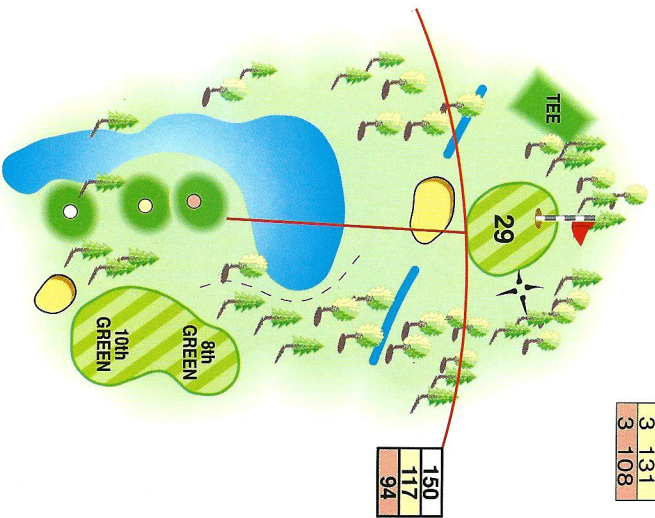
HOLE  
**10**

4	323
4	322
4	300

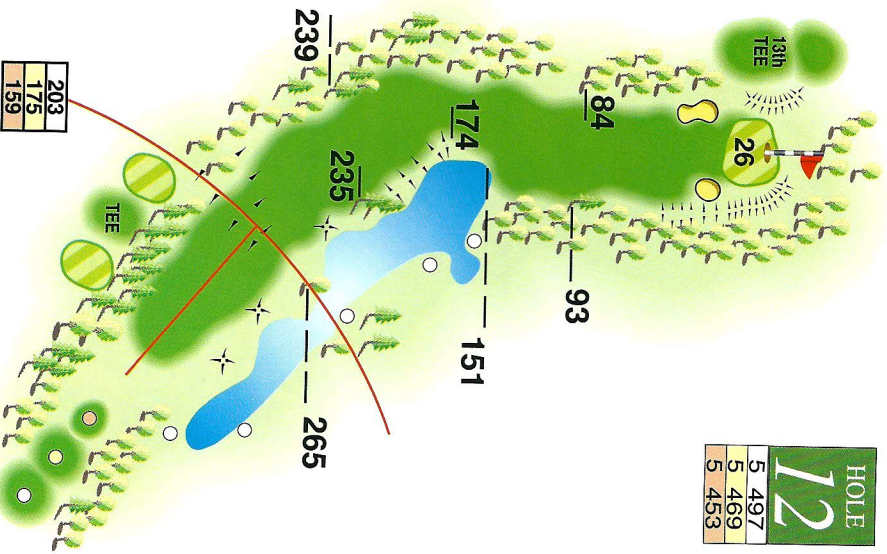


HOLE  
**11**

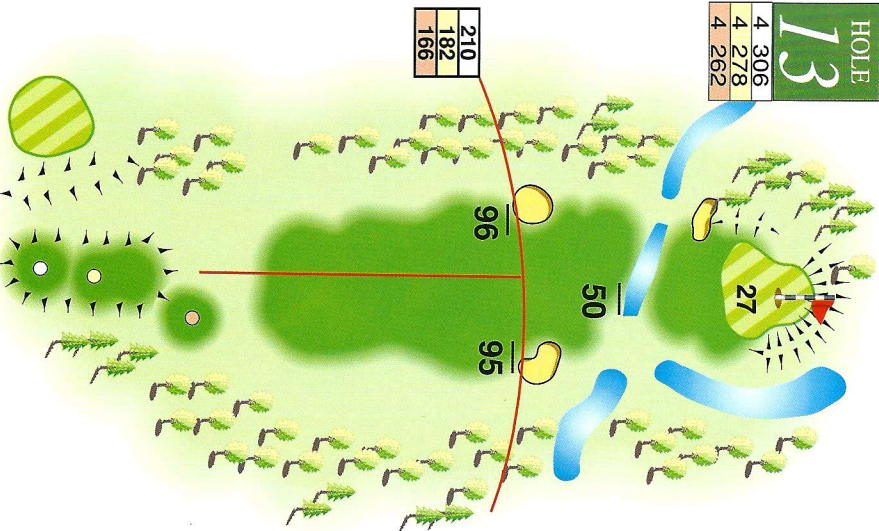
3	164
3	131
3	108







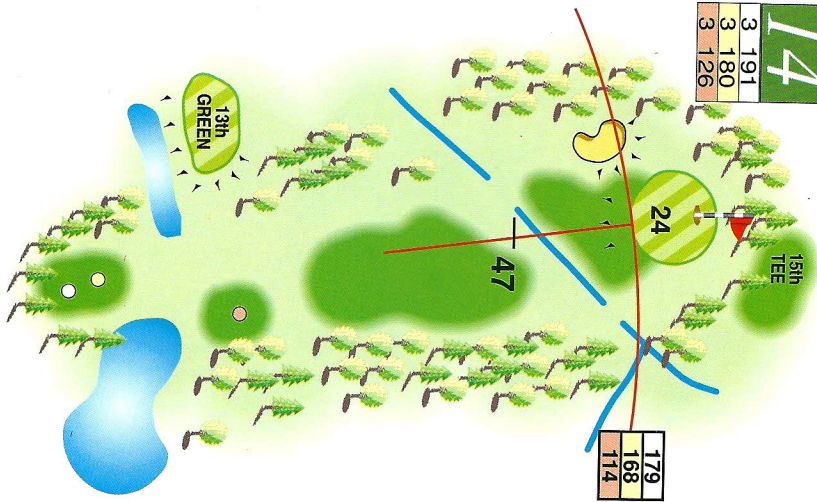
HOLE	
12	
5	497
5	469
5	453



HOLE	
13	
4	306
4	278
4	262

**HOLE 14**

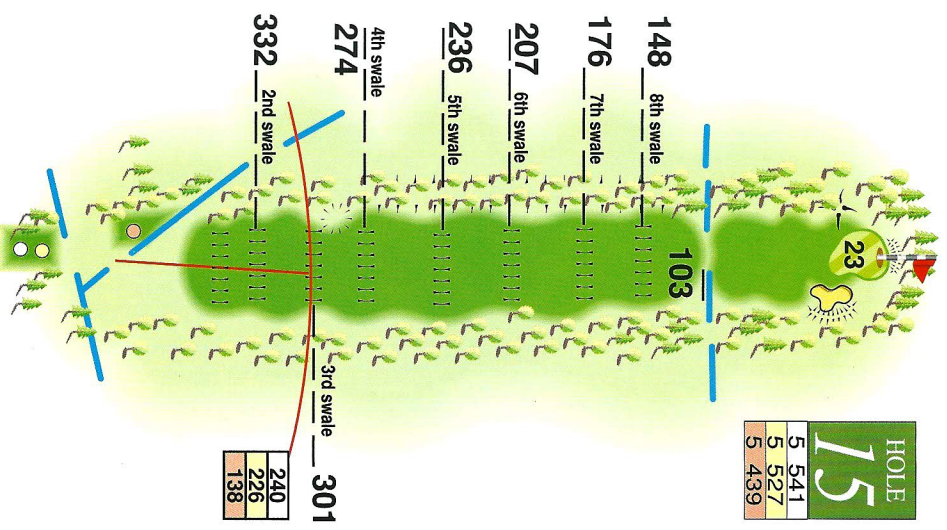
3	191
3	180
3	126



179
168
114

**HOLE 15**

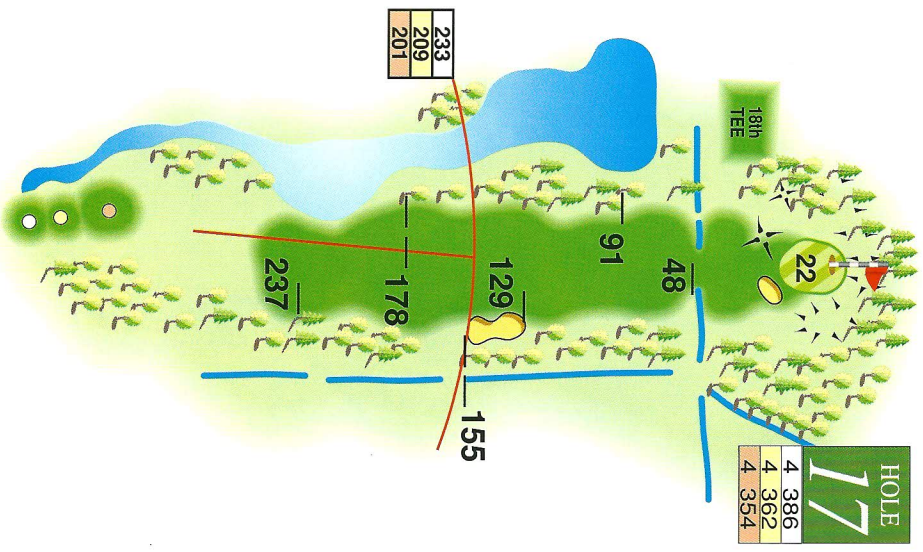
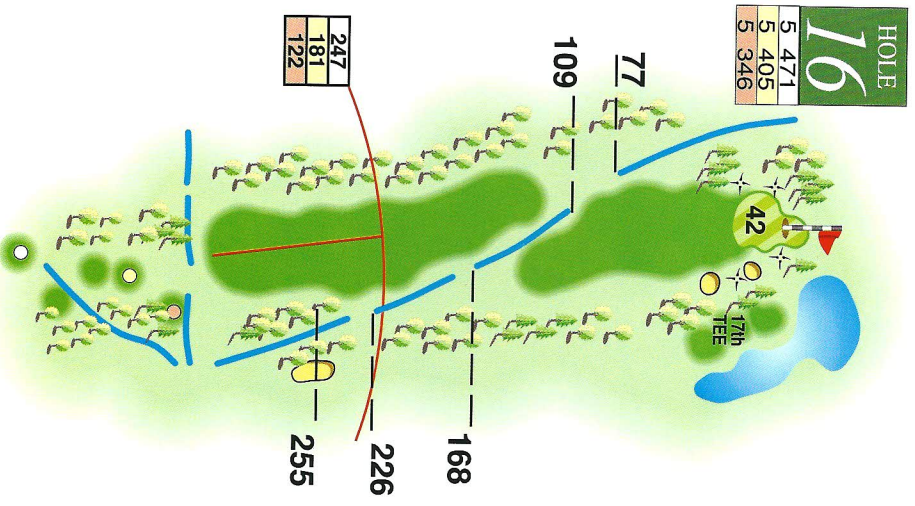
5	541
5	527
5	439

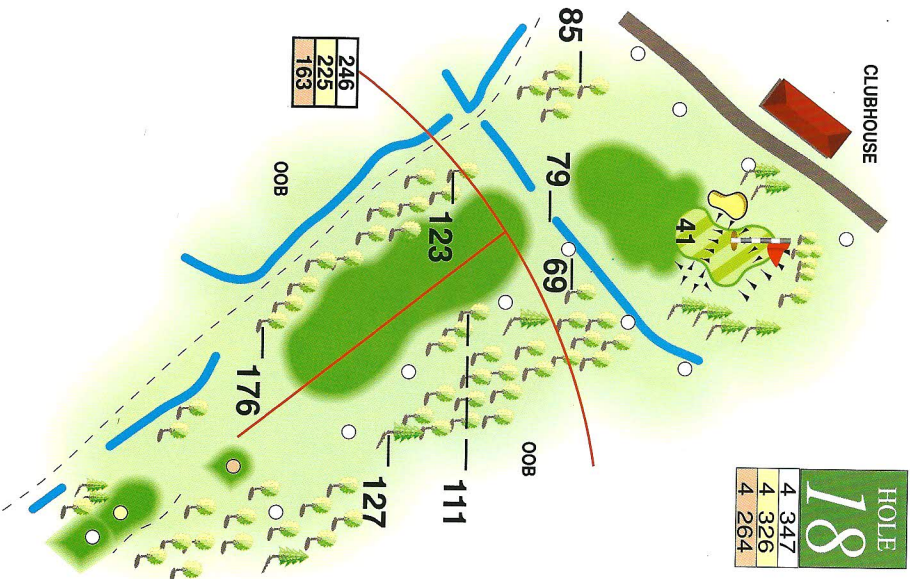


240
226
138

301







HOLE	
18	
4	347
4	326
4	264

## KEY TO DIAGRAMS

**85** All fairway metres are to the **centre** of the green.

HOLE	
18	
4	347
4	326
4	264

Hole number, also showing par and metres from each tee.

246
225
163

Driving distance in metres from each tee to red line.



Figure on green represents depth of green.

- MARKER POSTS
- MOUNDS
- TO NEXT TEE
- HEATHER/DEEP ROUGH
- STAKED TREES
- OOB OUT OF BOUNDS
- GRADIENT
- FENCE
- POPLARS
- BUSHES
- SILVER BIRCH
- TREES
- WATER HAZARDS
- LATERAL WATER HAZARDS
- STAKED TREE PLANTATION
- WILLOWS
- FIRS